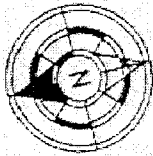






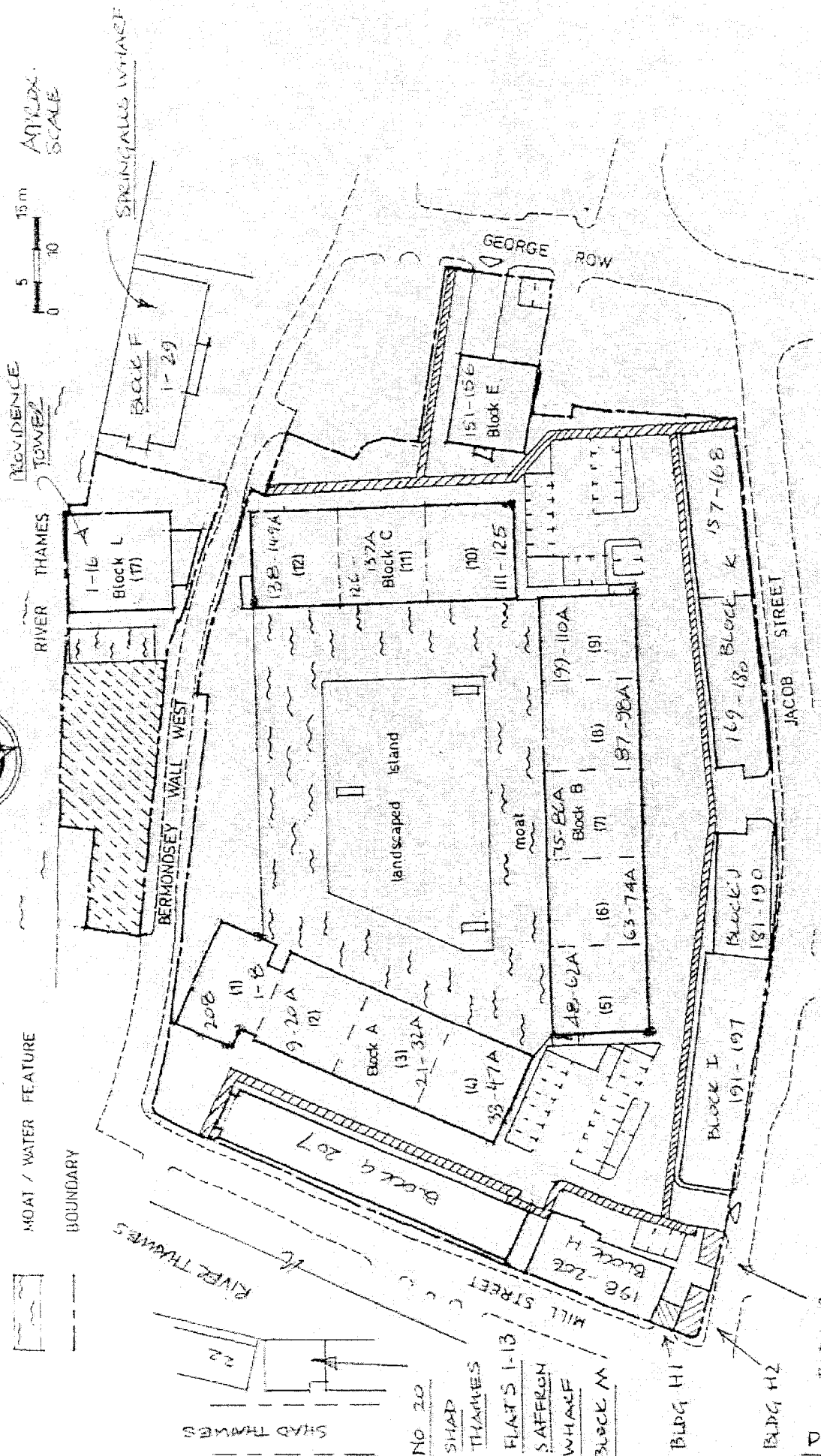
JACOBS ISLAND

PLAN A1
CONVEYANCE PLAN

APPROX.
SCALE



-  PUBLIC OPEN SPACE
-  WALKWAY
-  MOAT / WATER FEATURE
-  BOUNDARY



PLAN A1